

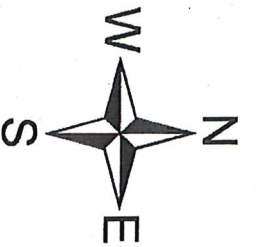


**Stuckslager Road -
Herbicide Mist
Project #041805
42 Acres**

**Forbes State Forest
Wharton Township
Fayette County
Ft. Necessity Quadrangle
Forester: Ralph Campbell**

Legend

-  Stuckslager_Rd_Herbicide
-  Forbes State Forest

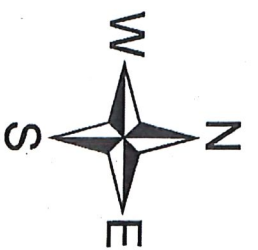
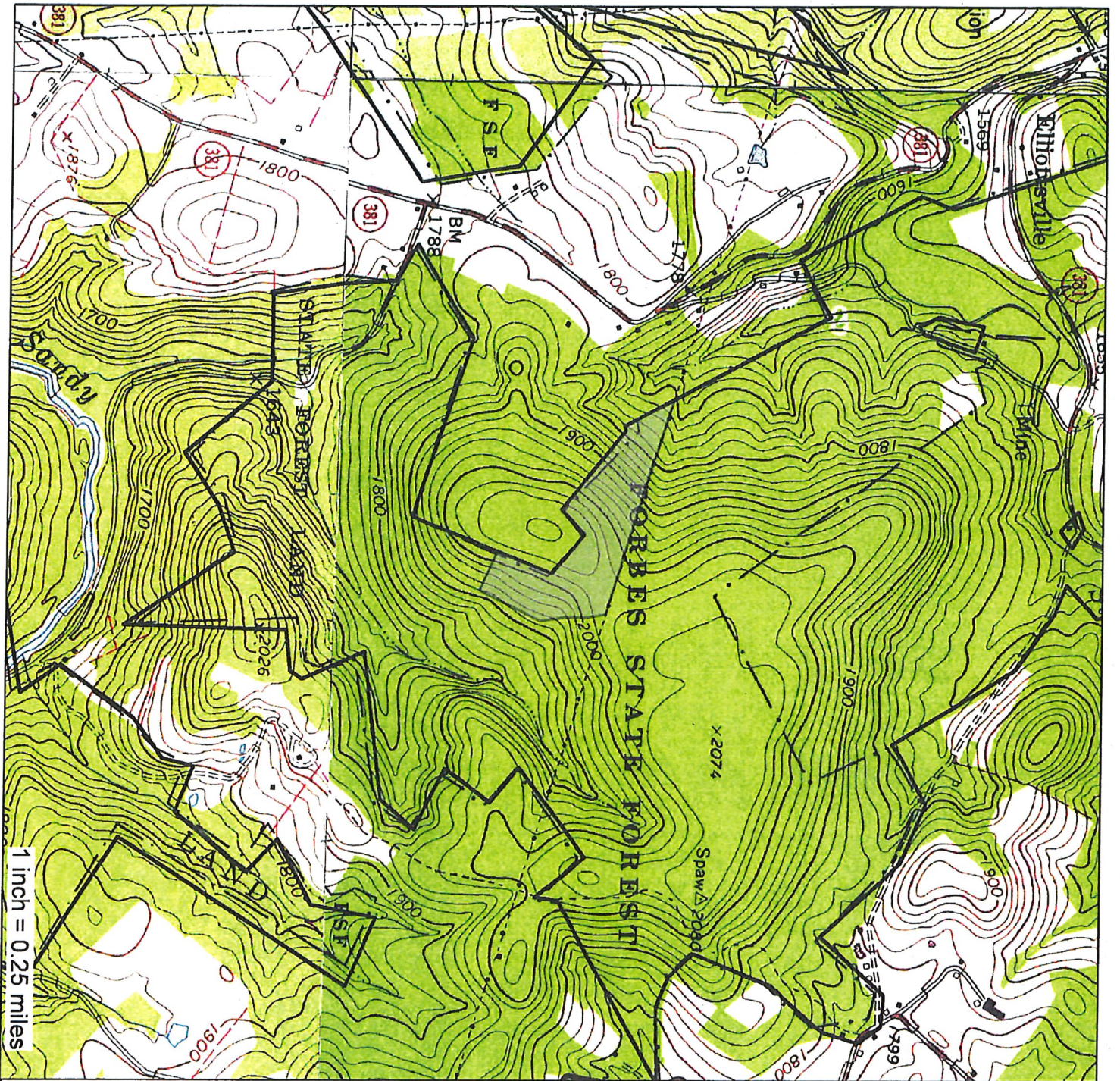


**Memorial Drive -
Herbicide Mist
Project #041829
34 Acres**

**Forbes State Forest
Wharton Township
Fayette County
Brandonville Quadrangle
Forester: Ralph Campbell**

Legend



-  Memorial_Dr_Herbicide_Mist
-  Forbes State Forest



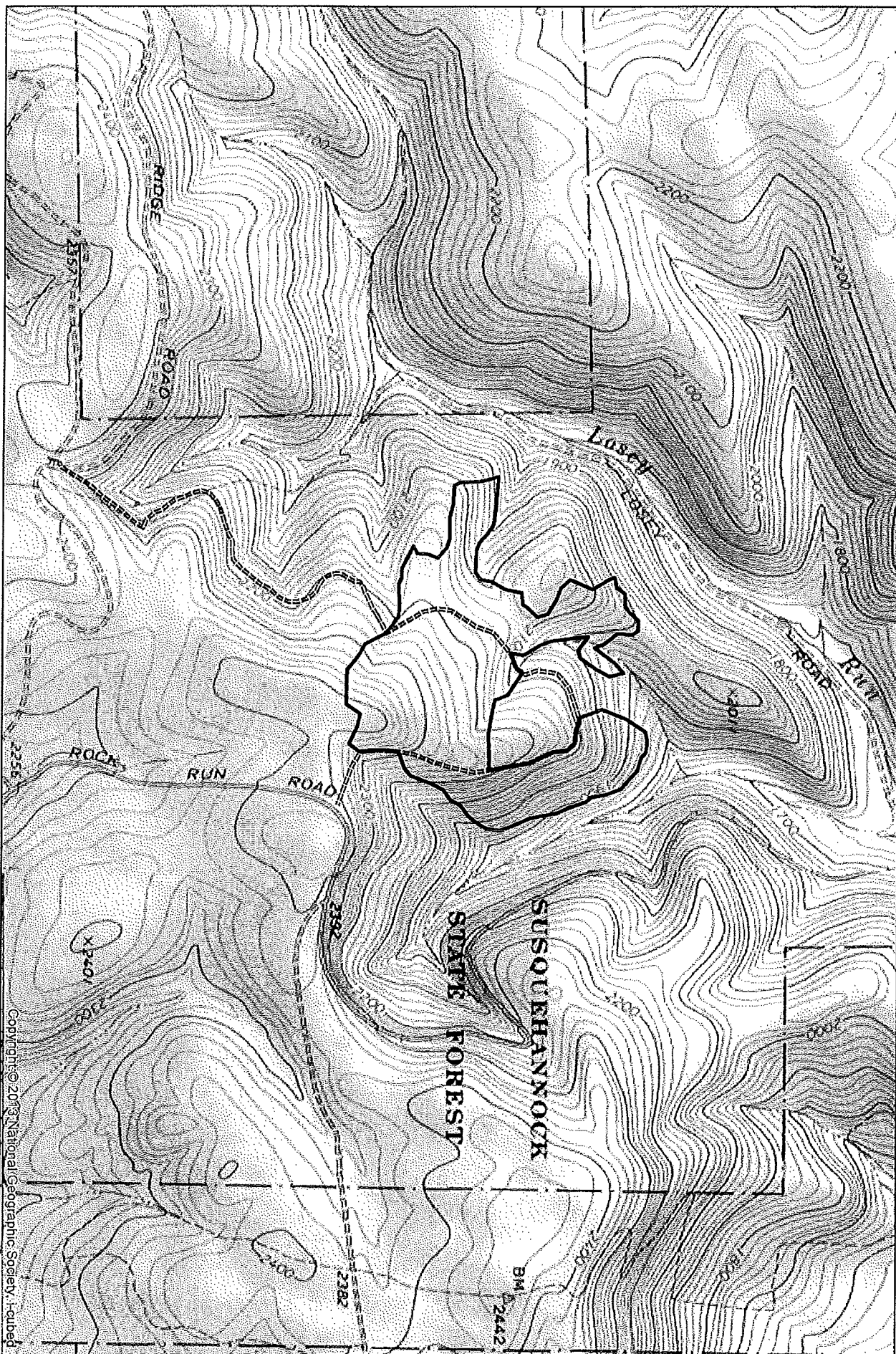
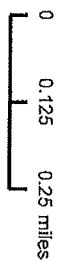
Powerline -
Herbicide Mist
Project #041806
30 Acres

Forbes State Forest
Wharton Township
Fayette County
Ft. Necessity Quadrangle
Forester: Ralph Campbell

Legend

-  Powerline_Herbicide_Mist
-  Forbes State Forest

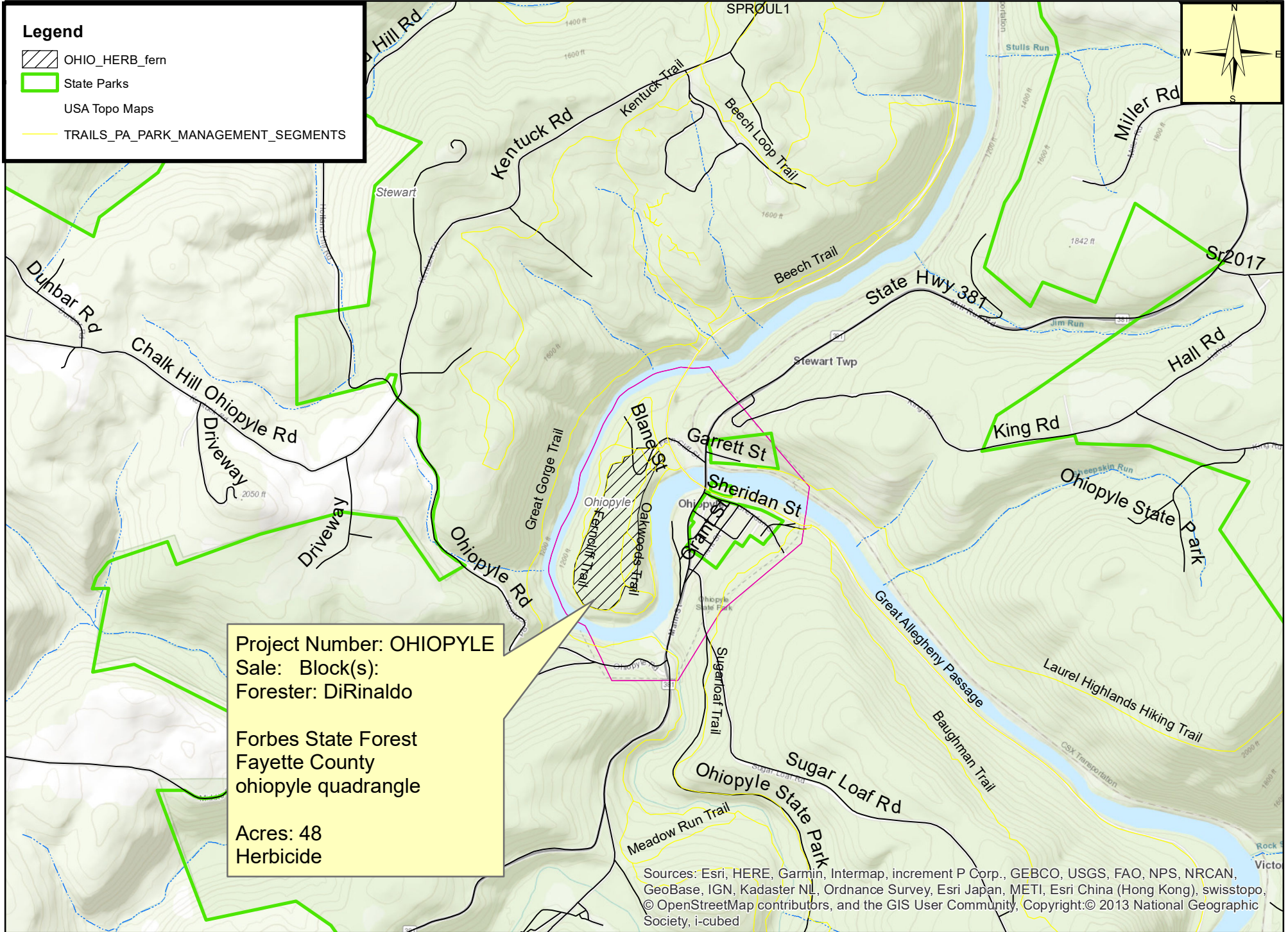
151851
Hand Spray 126 Acres
Ulysses Township, Potter County
Susquehannock State Forest







Oakwoods Trail Fern Herbicide

October 29, 2018

Scale: 1 inch equals 2000 feet



Legend

-  OHIO_HERB_fern
-  State Parks
-  USA Topo Maps
-  TRAILS_PA_PARK_MANAGEMENT_SEGMENTS

Project Number: OHIOPLYE
 Sale: Block(s)
 Forester: DiRinaldo

Forbes State Forest
 Fayette County
 ohioplye quadrangle

Acres: 48
 Herbicide

Sources: Esri, HERE, Garmin, Intermap, increment P Corp., GEBCO, USGS, FAO, NPS, NRCAN, GeoBase, IGN, Kadaster NL, Ordnance Survey, Esri Japan, METI, Esri China (Hong Kong), swisstopo, © OpenStreetMap contributors, and the GIS User Community, Copyright:© 2013 National Geographic Society, i-cubed